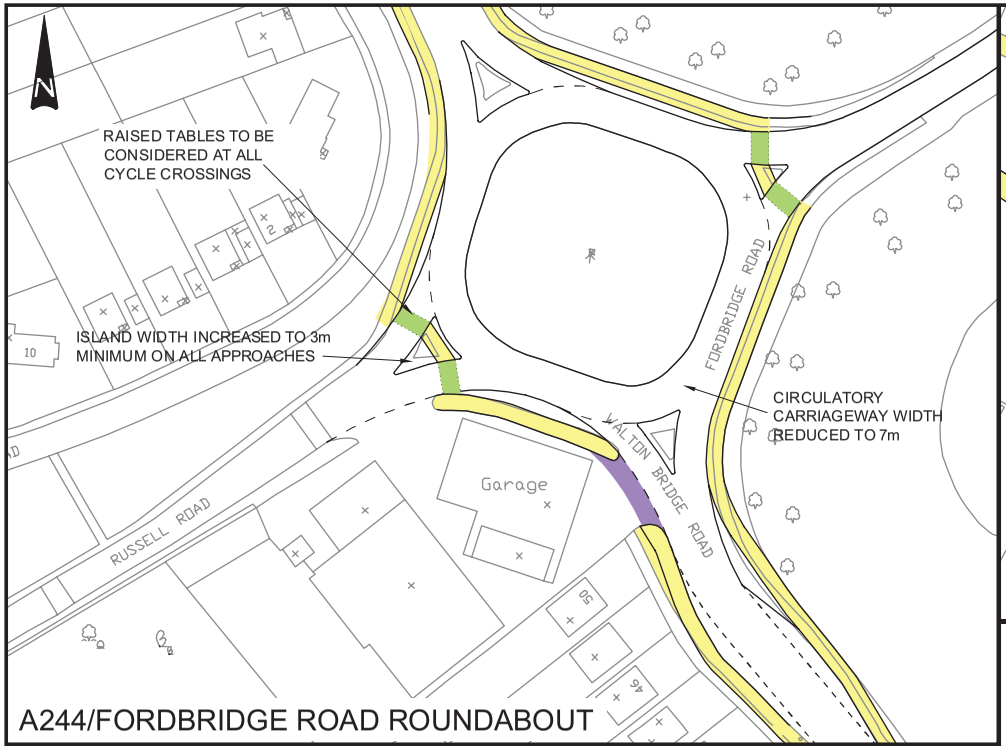

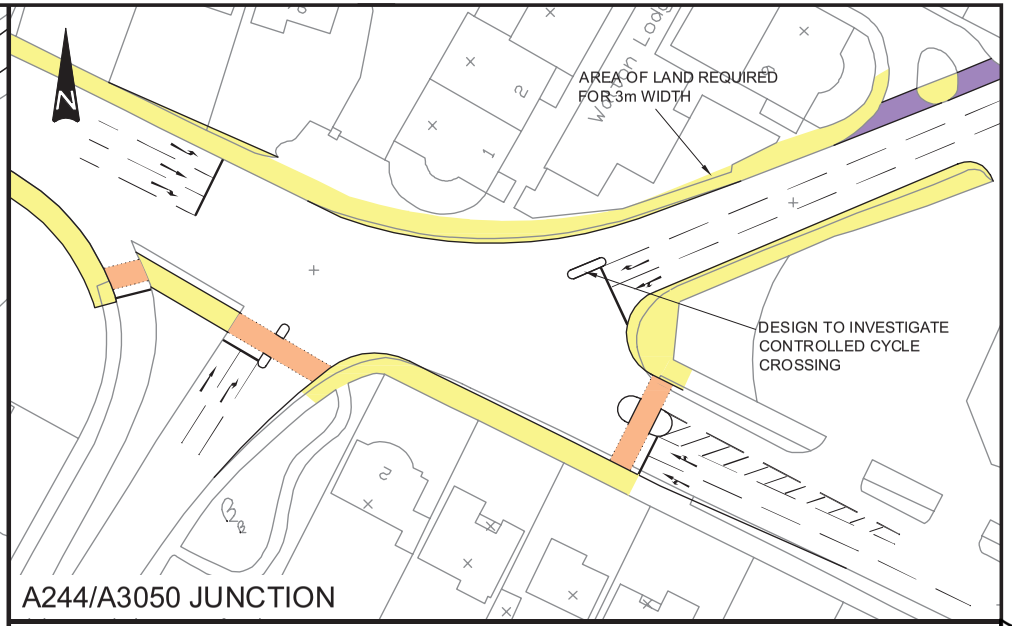

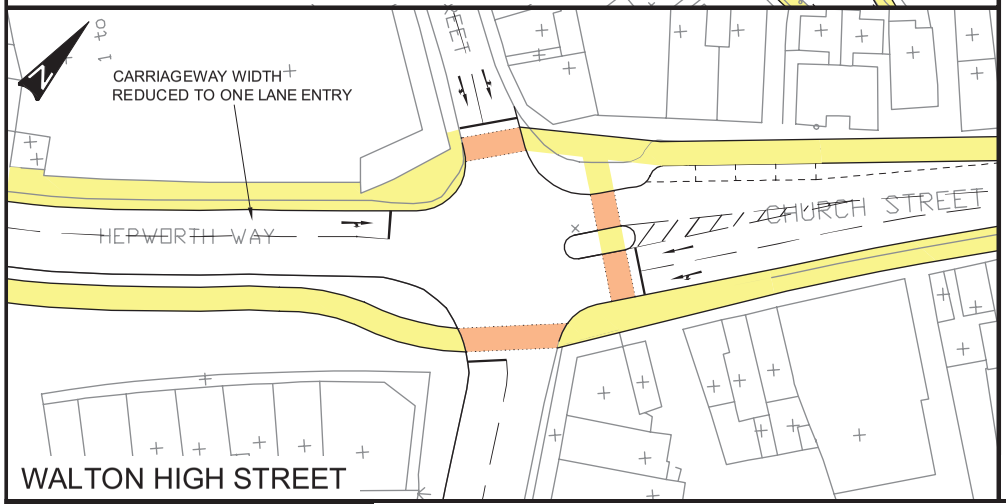

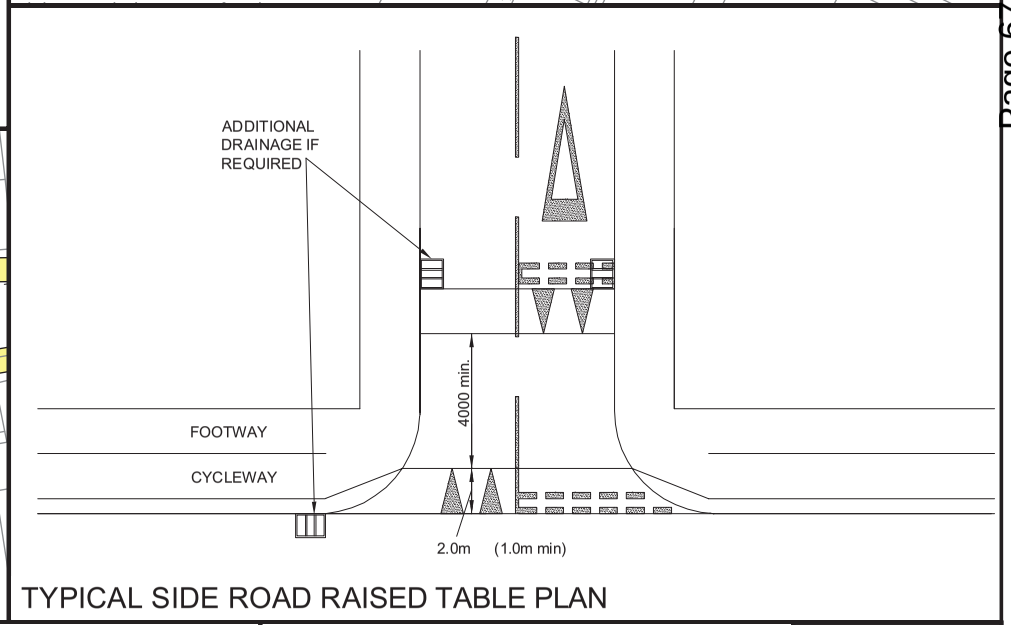

SURREY COUNTY COUNCIL
Sustainable Development
Head of Transportation: C.M.Fridley B.Sc., M.Sc., C.Eng.,F.I.C.E

KEY
- NEW OFF-CARRIAGEWAY FACILITY
- SIGNAL CONTROLLED CROSSING
- UNCONTROLLED CROSSING
- RAISED TABLE

SCALE N.T.S @ A3

"Reproduced from the 2011 Ordnance Survey mapping with the permission of the Controller of H M stationery Office (c) Crown copyright. Unauthorised reproduction infringes Crown copyright and may lead to prosecution or civil proceedings". Licence No. 100019625, 2012

TITLE:
WALTON
ILLUSTRATIVE LAYOUTS FOR
KEY CYCLE ROUTE CROSSINGS

FIGURE No:
FIGURE 2

File name N:\HIGHWAY2\10XXXXXXX - SCC CYCLEWAYS\Z DRAWINGS\FIGURES\WALTON BRIDGE FIGURE 2.DWG, printed on 29 November 2012 14:15:12, by Sly, Tristan

This page is intentionally left blank